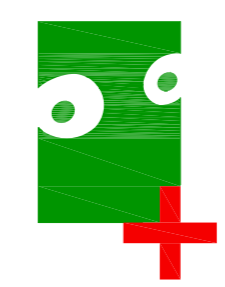


———— ESTADO ACTUAL
PROYECTO DE REPARCELACIÓN APROBADO EN FECHA 31/01/2017

- - - - - PROPUESTA ESTUDIO DE DETALLE



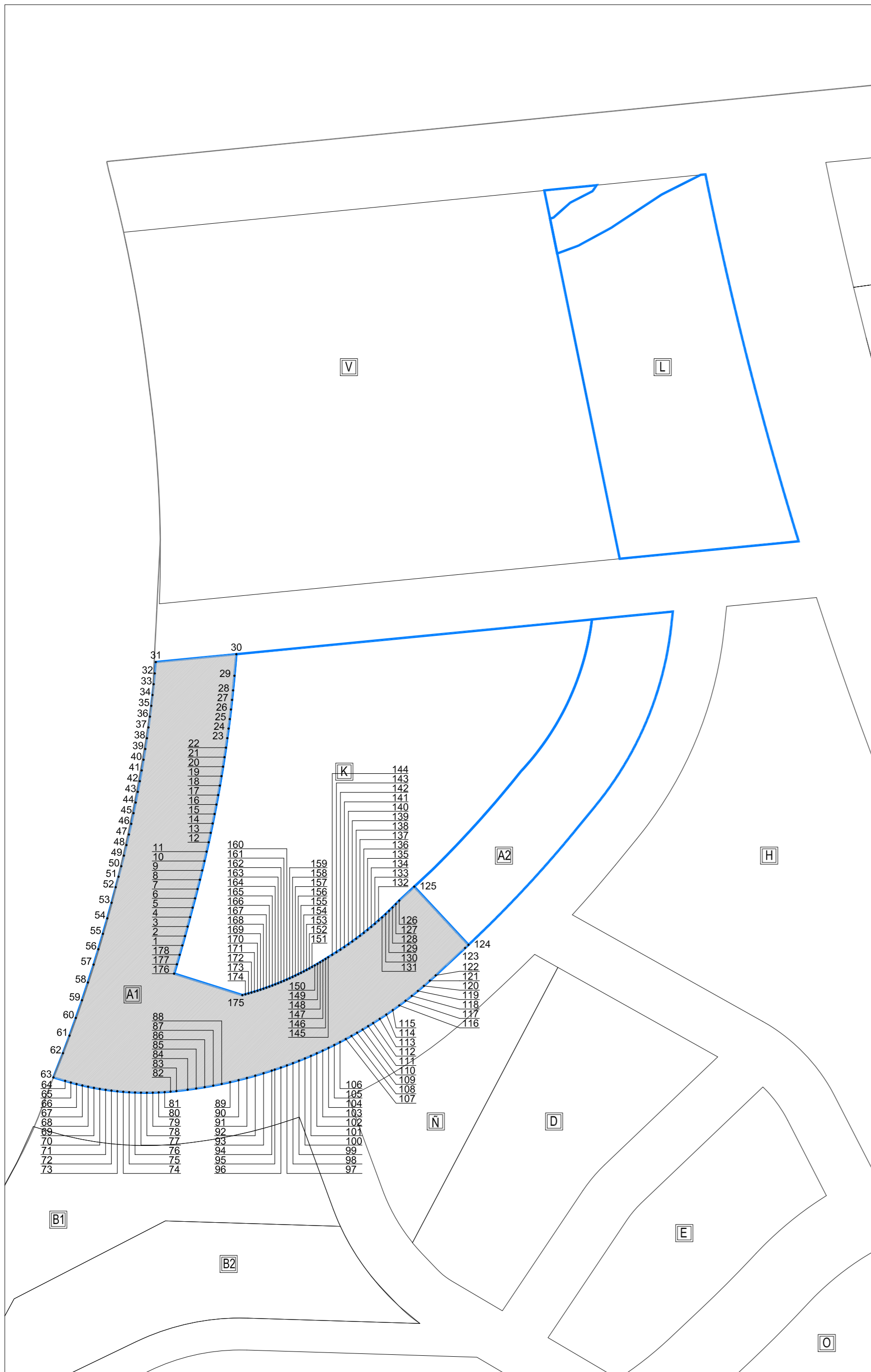
PLANO Nº
5

ESTUDIO DE DETALLE PARA LAS UNIDADES BÁSICAS "A1", "A2", "K" Y "L" DEL
PROYECTO DE REPARCELACIÓN SOBRE EL SECTOR MOT-5 AVIACIÓN DE MOTRIL
MOTRIL - GRANADA

plano SUPERPOSICIÓN PARCELAS ESTADO ACTUAL- PROPUESTA ESTUDIO DE DETALLE ESCALA 1:1000

promotor JUNTA DE COMPENSACION MOT-5 JULIO 2019

Copia electrónica auténtica de documento paper con CSV: 12433342152132522550 verificable en sede.motri.es/validacion
Número de anotación: con fecha de entrada:



COORDENADAS UTM 30. ETRS 89		
NOMBRE	COORD. X	COORD. Y
1	454807.51	4067084.51
2	454808.61	4067088.43
3	454809.68	4067092.36
4	454810.74	4067096.29
5	454811.78	4067100.23
6	454812.81	4067104.09
7	454813.82	4067107.97
8	454814.81	4067111.84
9	454815.76	4067115.73
10	454816.69	4067119.62
11	454817.59	4067123.52
12	454818.46	4067127.43
13	454819.30	4067131.34
14	454820.12	4067135.26
15	454820.91	4067139.18
16	454821.67	4067143.11
17	454822.40	4067147.04
18	454823.10	4067150.98
19	454823.78	4067154.93
20	454824.42	4067158.87
21	454825.04	4067162.83
22	454825.63	4067166.79
23	454826.19	4067170.75
24	454826.73	4067174.71
25	454827.23	4067178.68
26	454827.71	4067182.65
27	454828.16	4067186.63
28	454828.58	4067190.61
29	454829.16	4067196.68
30	454829.95	4067205.64
31	454796.47	4067202.37
32	454796.05	4067197.68
33	454795.61	4067193.17
34	454795.12	4067188.67
35	454794.60	4067184.18
36	454794.04	4067179.68
37	454793.43	4067175.20
38	454792.79	4067170.72
39	454792.12	4067166.24
40	454791.40	4067161.77


COORDENADAS UTM 30. ETRS 89		
NOMBRE	COORD. X	COORD. Y
41	454790.65	4067157.31
42	454789.85	4067152.85
43	454789.02	4067148.40
44	454788.15	4067143.96
45	454787.24	4067139.52
46	454786.30	4067135.10
47	454785.31	4067130.68
48	454784.29	4067126.27
49	454783.23	4067121.87
50	454782.13	4067117.48
51	454781.00	4067113.09
52	454779.82	4067108.72
53	454778.11	4067102.25
54	454776.34	4067095.79
55	454774.50	4067089.35
56	454772.60	4067082.93
57	454770.63	4067076.53
58	454768.26	4067069.11
59	454765.80	4067061.71
60	454763.26	4067054.34
61	454760.63	4067047.00
62	454757.91	4067039.69
63	454753.95	4067029.63
64	454758.80	4067028.18
65	454761.17	4067027.50
66	454763.55	4067026.87
67	454765.94	4067026.29
68	454768.34	4067025.77
69	454770.76	4067025.29
70	454773.18	4067024.86
71	454775.61	4067024.48
72	454778.05	4067024.15
73	454780.50	4067023.88
74	454782.95	4067023.66
75	454785.40	4067023.48
76	454787.86	4067023.36
77	454790.32	4067023.29
78	454792.78	4067023.27
79	454795.24	4067023.31
80	454797.70	4067023.39

COORDENADAS UTM 30. ETRS 89		
NOMBRE	COORD. X	COORD. Y
81	454800.16	4067023.53
82	454802.62	4067023.71
83	454805.06	4067023.95
84	454809.71	4067024.53
85	454813.27	4067025.02
86	454816.82	4067025.58
87	454820.36	4067026.21
88	454823.88	4067026.91
89	454827.39	4067027.67
90	454830.89	4067028.50
91	454834.37	4067029.40
92	454837.83	4067030.36
93	454841.22	4067031.39
94	454844.59	4067032.48
95	454845.93	4067032.89
96	454848.47	4067033.75
97	454851.00	4067034.65
98	454853.51	4067035.58
99	454856.01	4067036.55
100	454858.50	4067037.55
101	454860.97	4067038.60
102	454863.42	4067039.67
103	454865.86	4067040.79
104	454868.29	4067041.94
105	454870.69	4067043.12
106	454873.08	4067044.34
107	454875.45	4067045.60
108	454877.80	4067046.89
109	454880.13	4067048.21
110	454882.44	4067049.57
111	454884.73	4067050.96
112	454886.80	4067052.24
113	454889.57	4067053.99
114	454892.30	4067055.79
115	454895.00	4067057.65
116	454897.67	4067059.56
117	454900.29	4067061.52
118	454902.88	4067063.53
119	454905.42	4067065.59
120	454907.93	4067067.70

COORDENADAS UTM 30. ETRS 89		
NOMBRE	COORD. X	COORD. Y
121	454910.39	4067069.86
122	454912.81	4067072.07
123	454925.04	4067083.45
124	454926.42	4067084.74
125	454903.88	4067108.95
126	454897.66	4067103.15
127	454896.28	4067101.71
128	454894.87	4067100.30
129	454893.45	4067098.90
130	454892.00	4067097.53
131	454890.54	4067096.17
132	454889.05	4067094.84
133	454887.55	4067093.53
134	454886.03	4067092.24
135	454884.49	4067090.97
136	454882.93	4067089.73
137	454881.35	4067088.50
138	454879.76	4067087.31
139	454878.15	4067086.13
140	454876.52	4067084.98
141	454874.87	4067083.85
142	454873.21	4067082.75
143	454871.53	4067081.67
144	454869.84	4067080.62
145	454868.13	4067079.59
146	454866.41	4067078.88
147	454864.68	4067078.19
148	454862.93	4067077.51
149	454861.17	4067076.84
150	454859.40	4067076.19
151	454857.62	4067075.54
152	454855.82	4067074.91
153	454854.00	4067074.29
154	454852.17	4067073.68
155	454850.32	4067073.09
156	454848.46	4067072.51
157	454846.59	4067071.93
158	454844.71	4067071.38
159	454842.82	4067070.83
160	454840.92	4067070.30

COORDENADAS UTM 30. ETRS 89		
NOMBRE	COORD. X	COORD. Y
161	454849.73	4067069.78
162	454848.53	4067069.27
163	454847.32	4067068.77
164	454846.11	4067068.29
165	454844.89	4067067.82
166	454843.67	4067067.36
167	454842.44	4067066.92
168	454841.21	4067066.48
169	454839.97	4067066.07
170	454838.73	4067065.66
171	454837.49	4067065.27
172	454836.24	4067064.89
173	454834.99	4067064.52
174	454833.73	4067064.17
175	454832.47	4067063.83
176	454831.21	4067063.50
177	454830.00	4067063.18
178	454828.80	4067062.87

PARCELAS ESTADO ACTUAL
 PARCELAS PROPIETA ESTUDIO DE DETALLE
 PROYECTO DE REPARCELACIÓN APROBADO EN FECHA 31/01/2017



PLANO Nº

6

ESTUDIO DE DETALLE PARA LAS UNIDADES BÁSICAS "A1", "A2", "K" Y "L" DEL PROYECTO DE REPARCELACIÓN SOBRE EL SECTOR MOT-5 AVIACIÓN DE MOTRIL

MOTRIL - GRANADA

plano UNIDAD BÁSICA A1 GEORREFERENCIADA ESCALA 1:1500

promotor JUNTA DE COMPENSACION MOT-5 JULIO 2019

FERNANDO VALLEJO MONTES arquitecto

GR 525

Calle Cerro de los Machos, nº 38, Edificio Atilium, Bajo B.18008 Granada. Tfno: 958 133 731 e-mail: estudio@fernando-vallejo.com www.fernando-vallejo.com